UK Planning Maps

12 Burdon Road, Cleadon, Sunderland, SR6 7RU



© Crown copyright and database rights 2024 OS 100054135. Map area bounded by: 437455,562187 437491,562223. Produced on 21 January 2024 from the OS National Geographic Database. Supplied by UKPlanningMaps.com. Unique plan reference: b36e/uk/1048593/1412808

Ordnance Survey Licensed Mapping

12 Burdon Road, Cleadon, Sunderland, SR6 7RU

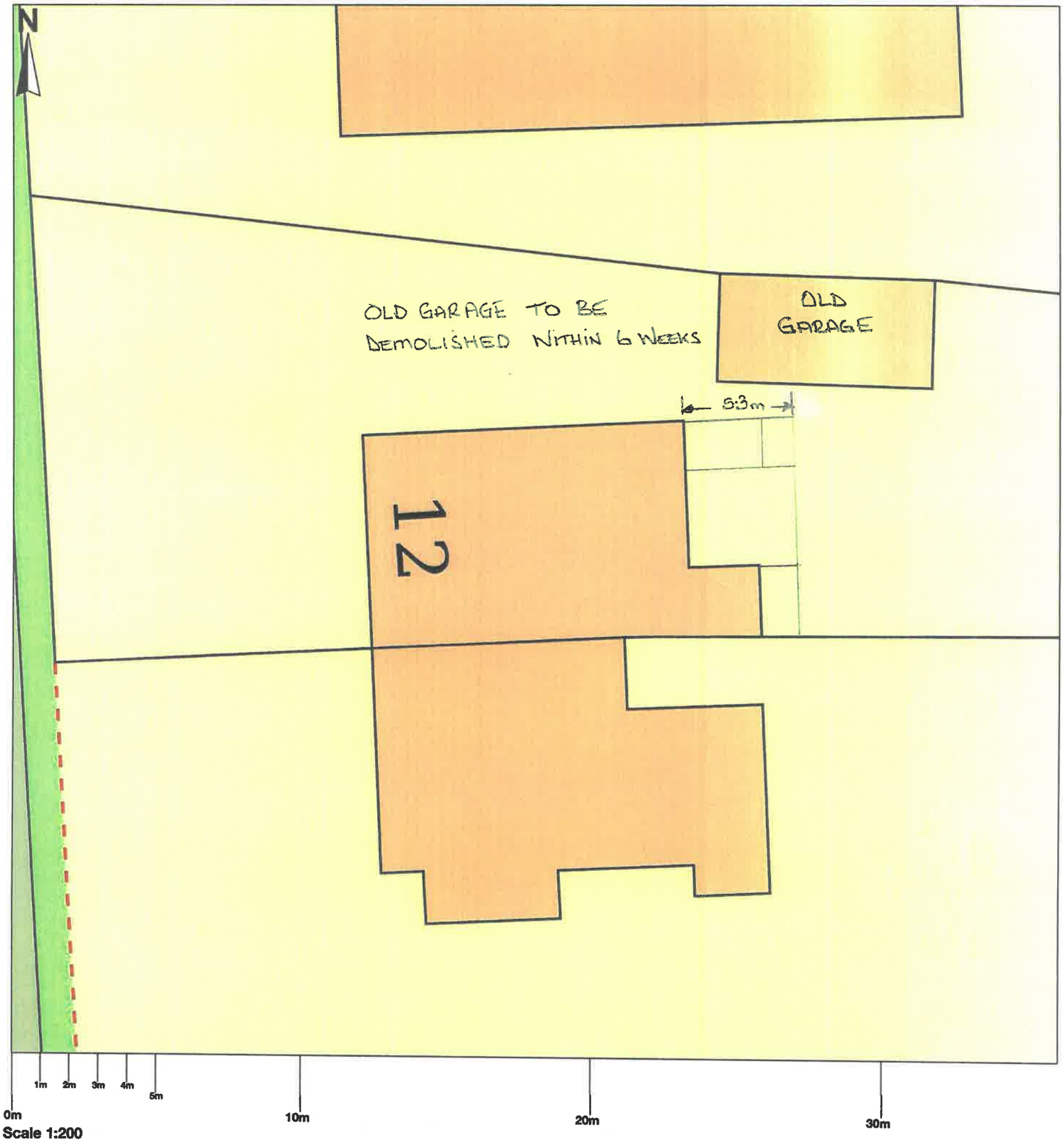

© Crown copyright and database rights 2024 OS 100054135. Map area bounded by: 437455,562187 437491,562223. Produced on 21 January 2024 from the OS National Geographic Database. Supplied by UKPlanningMaps.com. Unique plan reference: b36e/uk/1048593/1412808

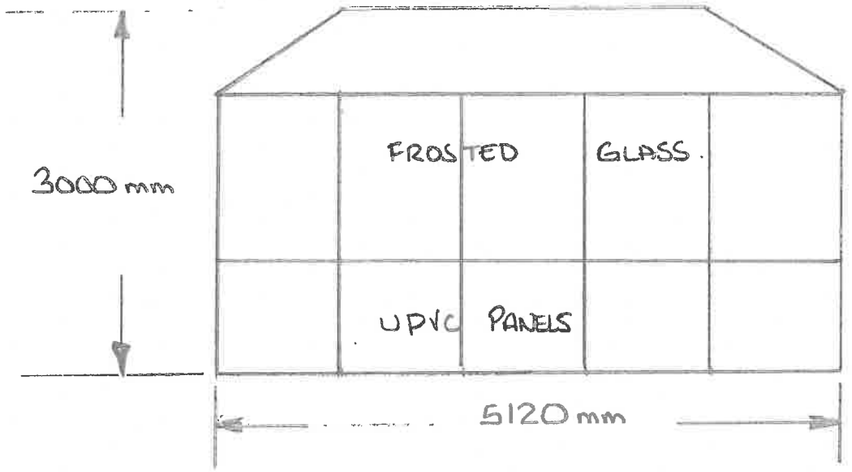

EXISTING SIDE ELEVATION
LOOKING NORTH TOWARDS N°14.

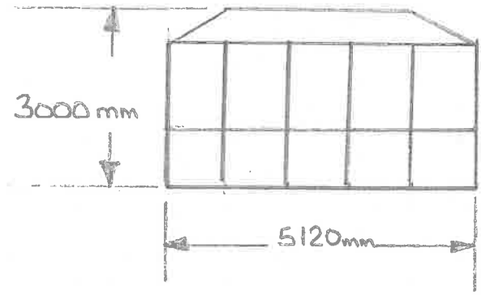

EXISTING SIDE ELEVATION
LOOKING NORTH TOWARDS N°14

SCALE 1:100

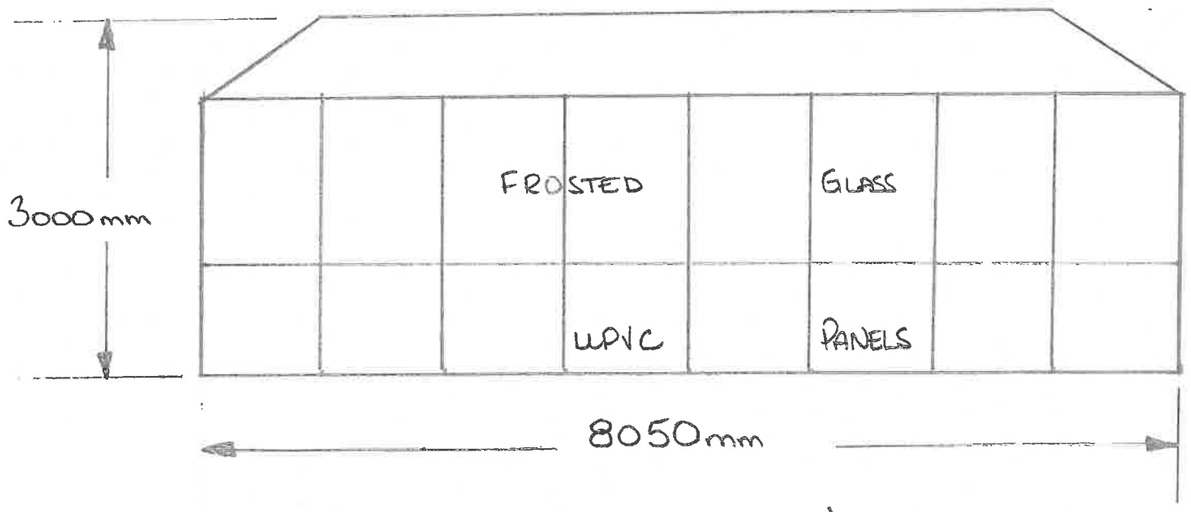

PROPOSED SIDE ELEVATION

SCALE 1:50

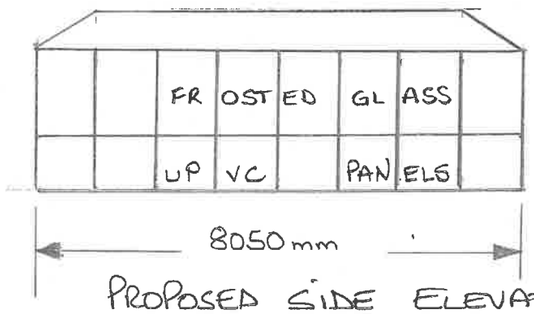

PROPOSED SIDE ELEVATION

SCALE 1:100

12 BURDON ROAD SR6 7RL
SINGLE STOREY REAR EXTENSION

DATE:- 21/01/2024 SCALE 1:50

DRAWN BY:- MR. K. BODAK
TEL:- 07570195891

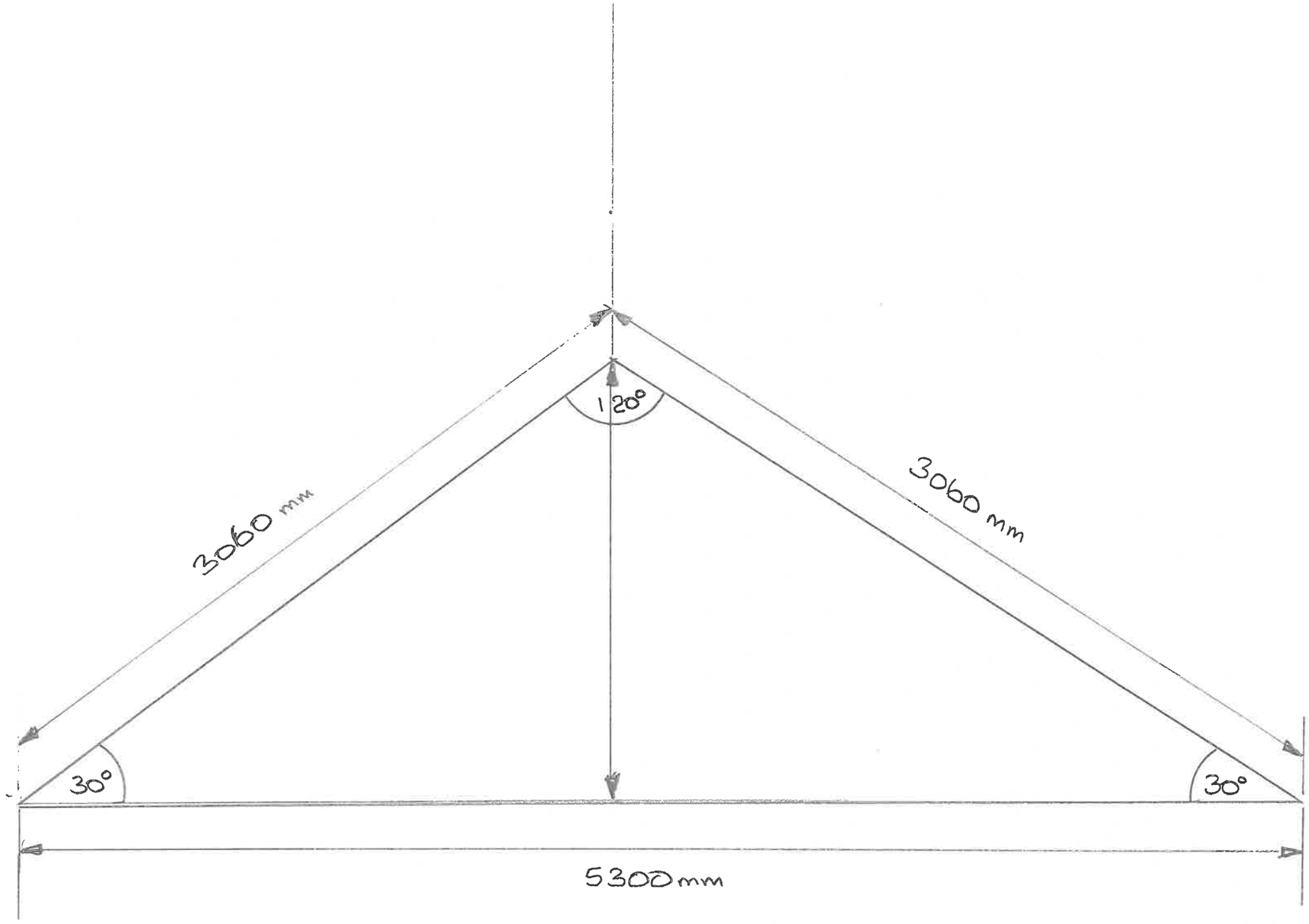

PROPOSED REAR ELEVATION OF TILED ROOF
LOOKING WEST

NORTH ⟶

12 BURDON ROAD, CLEADON SR67R
SINGLE STOREY REAR EXTENSION

DATE:- 28/12/2023 SCALE:- 1:20

DRAWN BY:- MR. K. BODAK
TEL:- 07570195891

ROOF TO BE HIPPED @ 25° ANGLE WEST, 30° NORTH/SOUTH
RED PAN TILES to MATCH EXISTING TILES.
SOFTWOOD ROOF TRUSSES to BE DESIGNED AND SUPPLIED complete with COMPUTERISED DETAILED DRWG
ROOF WINDOWS to be FITTED, TRIPLE GLAZED to ALLOW for ADDITIONAL LIGHT AND VENTILATION

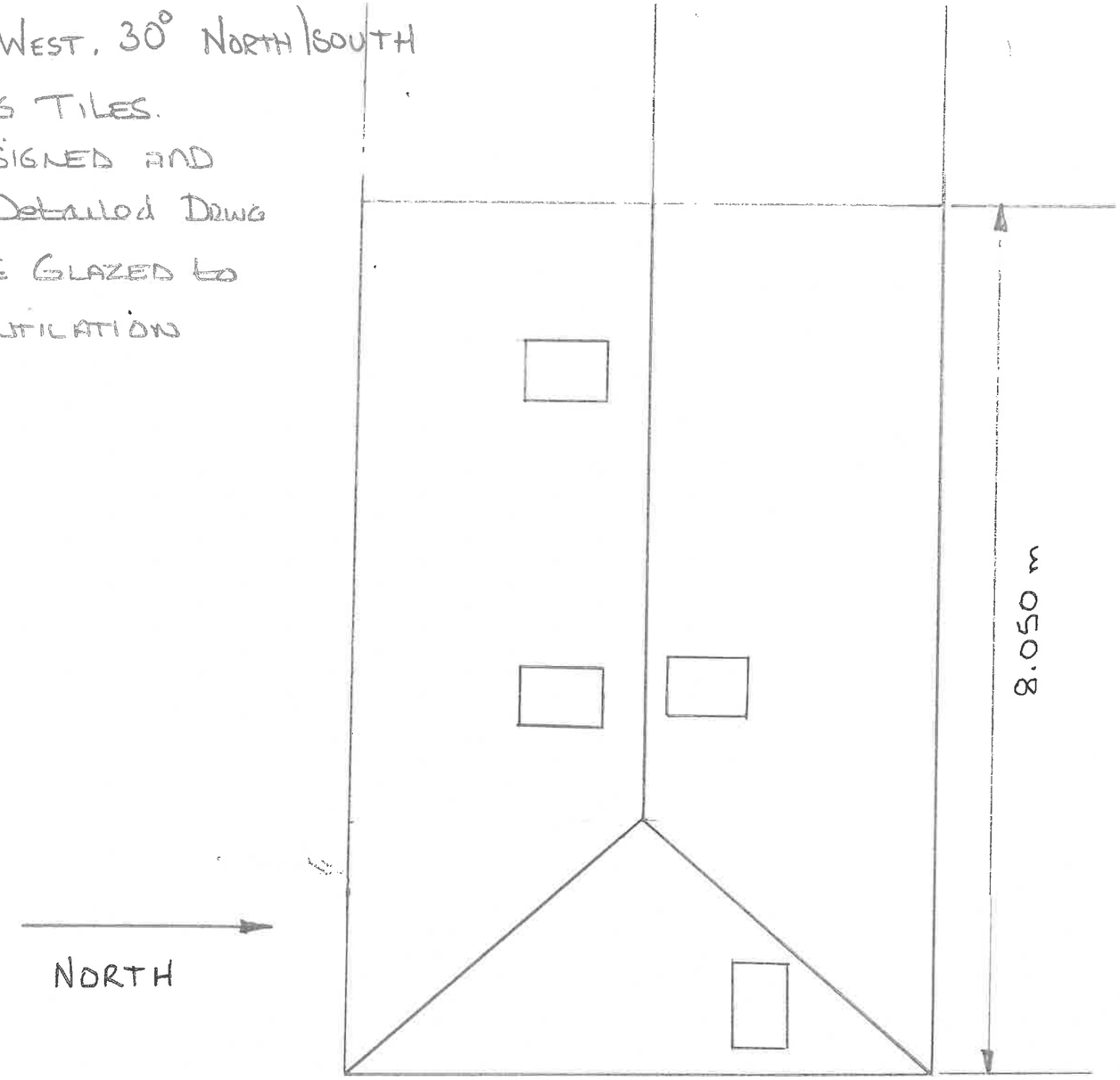

PROPOSED ROOF PLAN.

12 BURDON ROAD, CLEADON SR67RJ
SINGLE STOREY REAR EXTENSION

DATE:- 28/12/2023 SCALE:- 1:50

DRAWN BY: MR. K. BODAK
TEL:- 07570195891

Plotted By :

Plot Name :

Date 23/03/2023

Time 08:00:45

Scale = 1 : 1250

REPRODUCED FROM THE ORDNANCE SURVEY'S 1:1250 MAP WITH THE PERMISSION OF THE CONTROLLER OF HER MAJESTY'S STATIONARY OFFICE. (C) CROWN COPYRIGHT

SCALE: 1:1250

ORIGIN: 437299, 561987

N

Janman\wip\work.dgn Oct. 10, 1998 11:13:53

TREE 1 :- APPLE

TREE 2 :- FIR

TREE 3 :- FIR

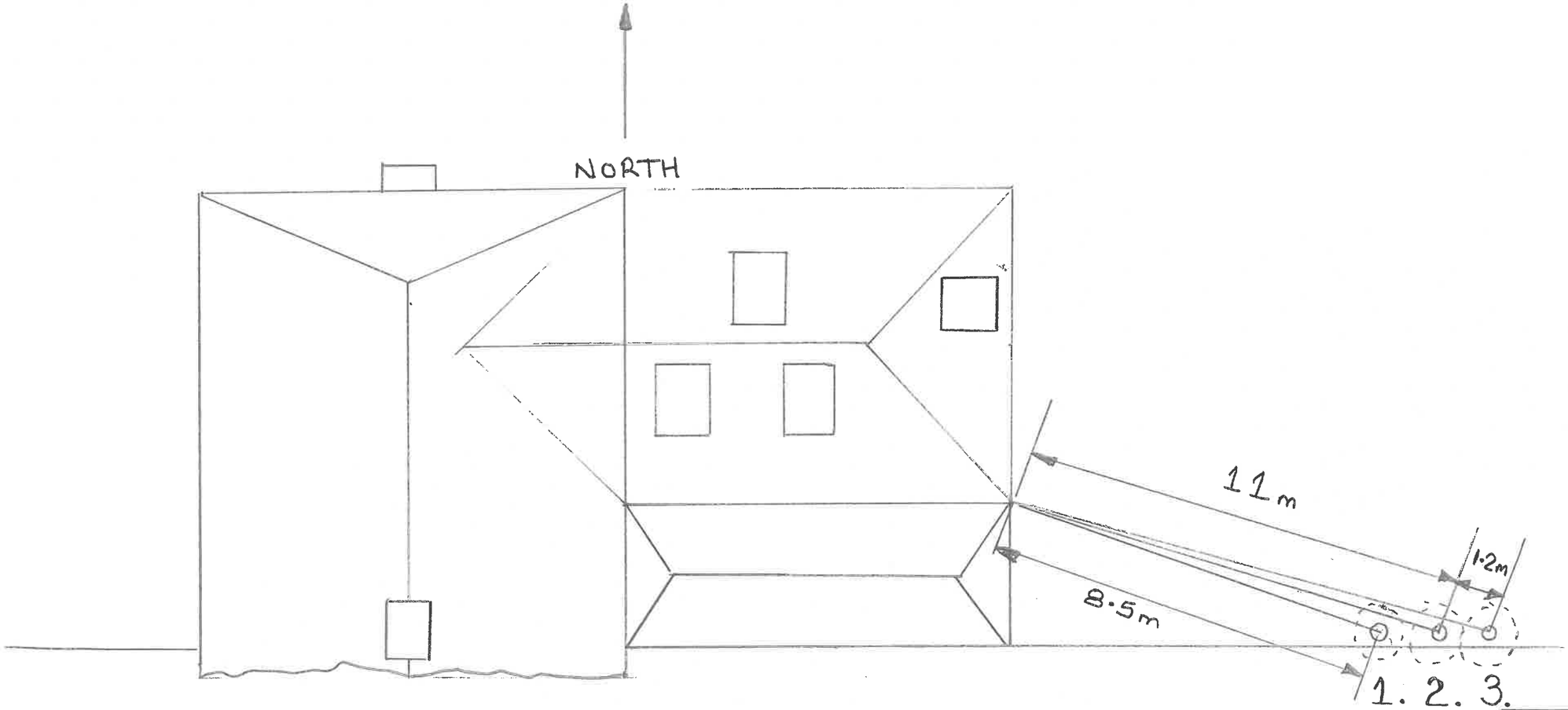

12 BURDON ROAD SR67RU
SINGLE STOREY REAR EXTENSION

DATE:- 21/01/2024

DRAWN BY:- MR K. BODAK
TEL :- 07570195891

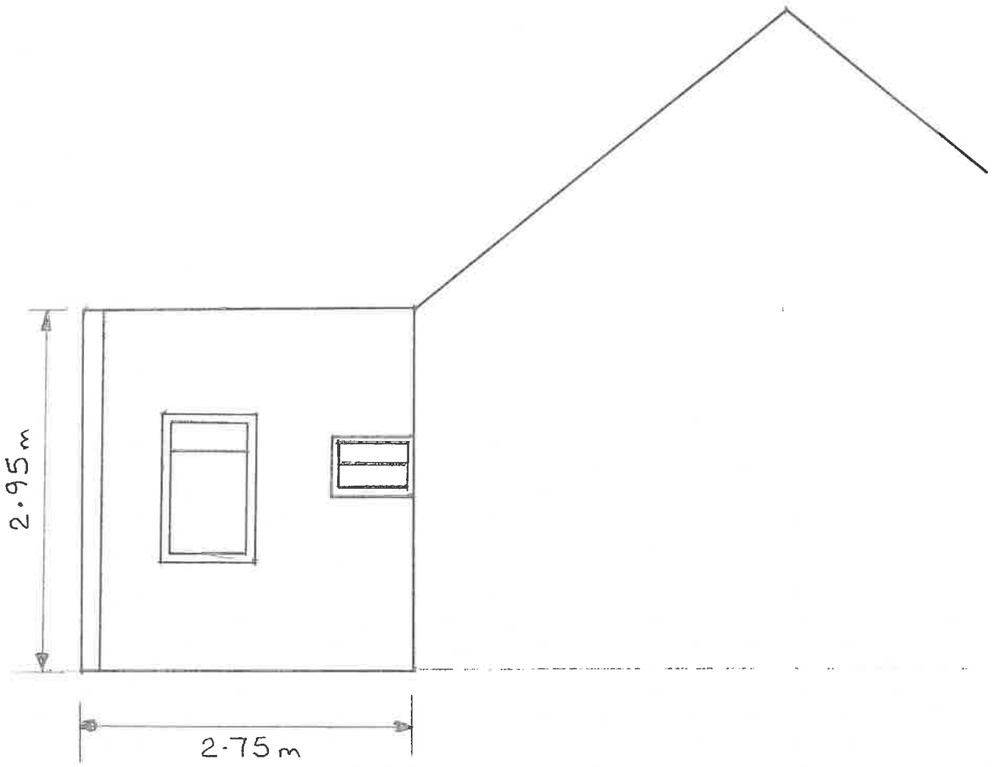

EXISTING SIDE ELEVATION
OF BATHROOM

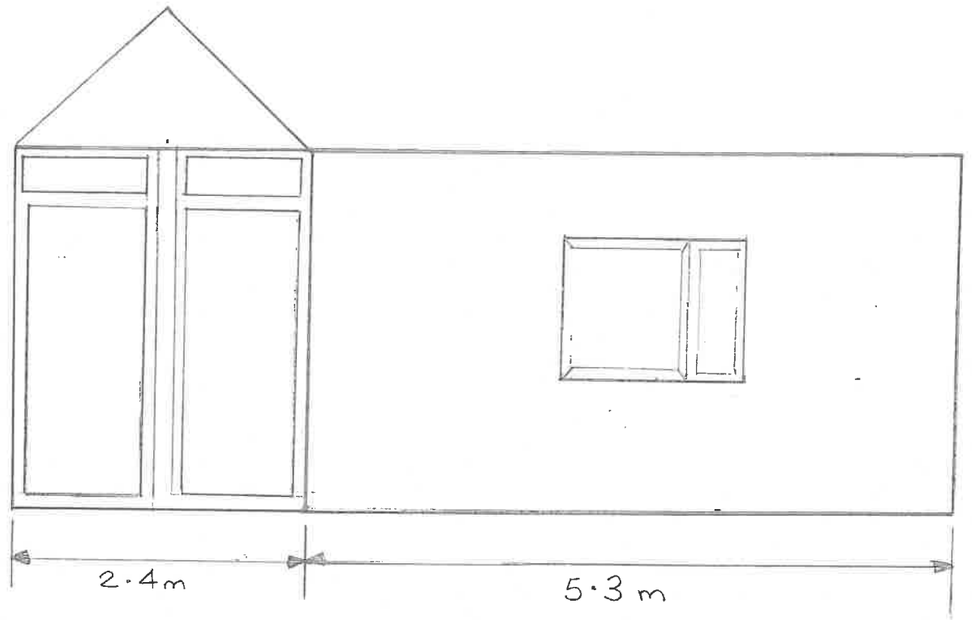

EXISTING REAR ELEVATION
CONSERVATORY AND KITCHEN

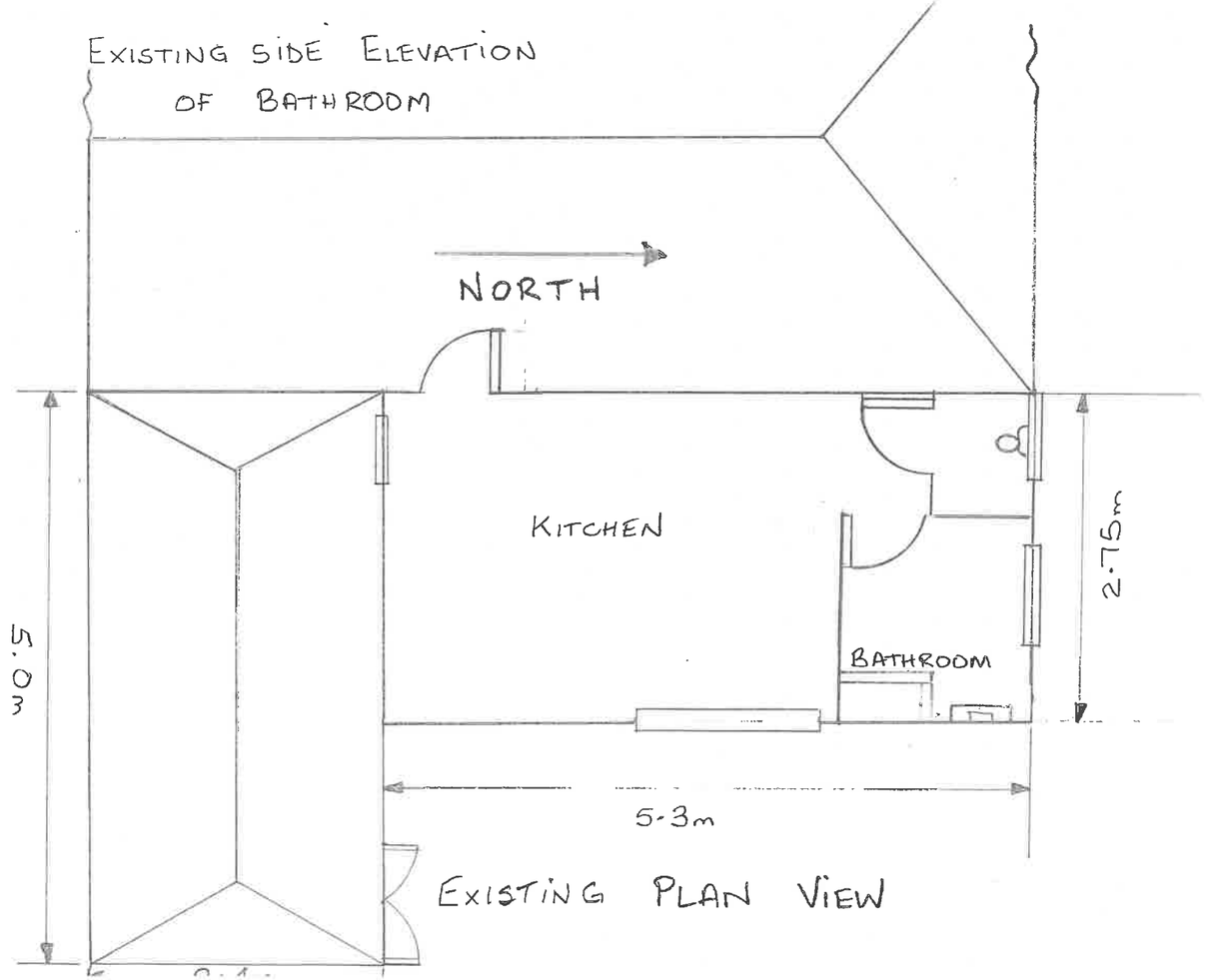

EXISTING PLAN VIEW

12 BURDON ROAD CLEADON SR67R
SINGLE STOREY REAR EXTENSION

DATE:- 28/12/2023 SCALE 1:50

DRAWN BY:- MR. K. BODAK
TEL: 07570195891

ROOF OF BUNGALOW

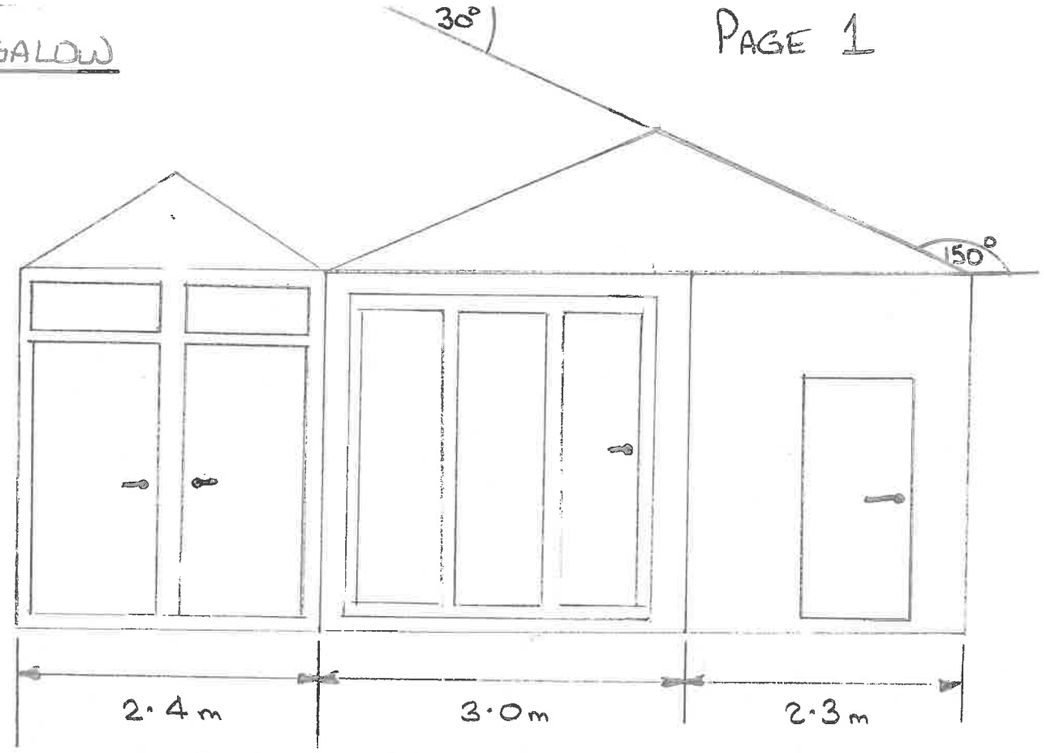

PROPOSED REAR ELEVATION

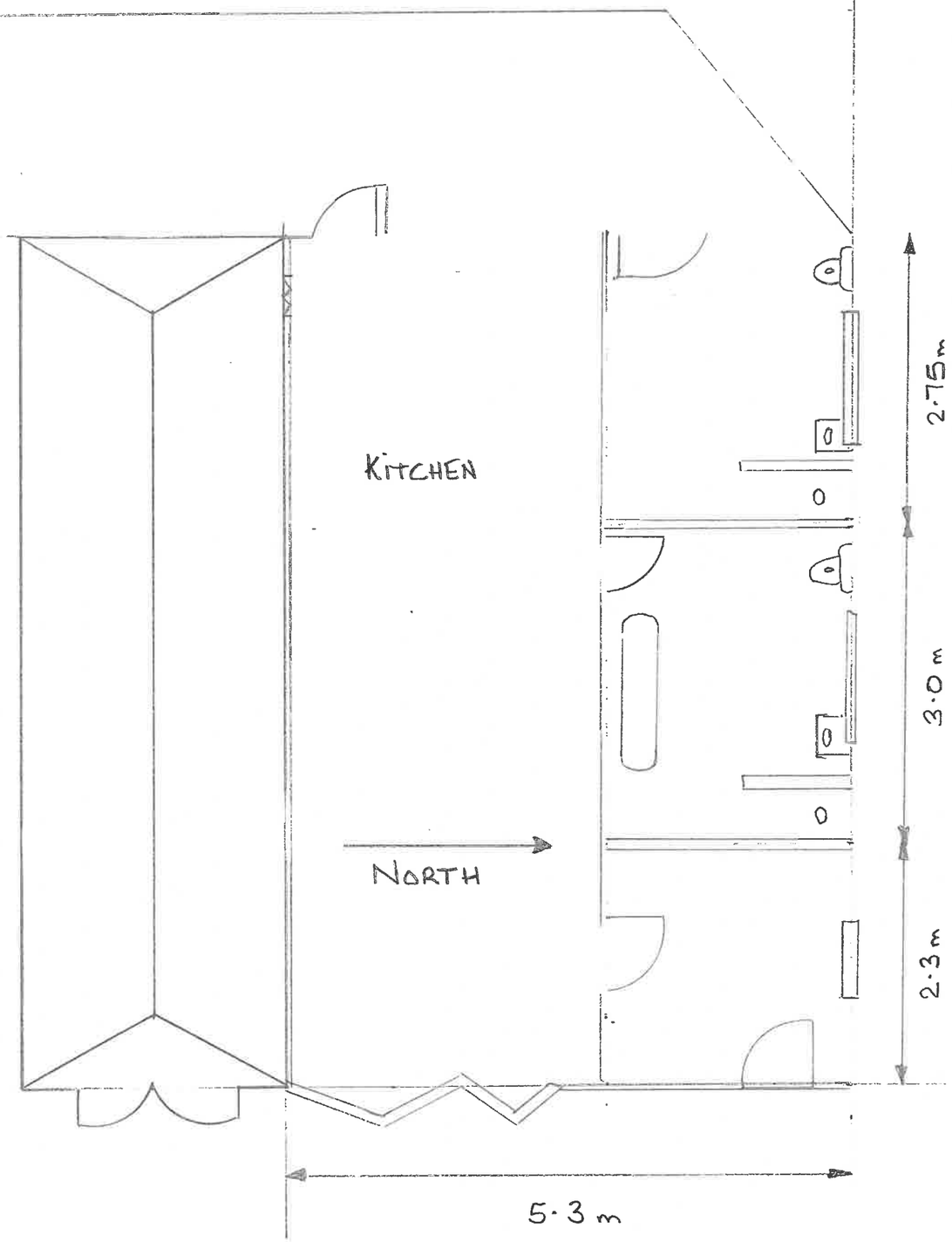

PROPOSED PLAN VIEW

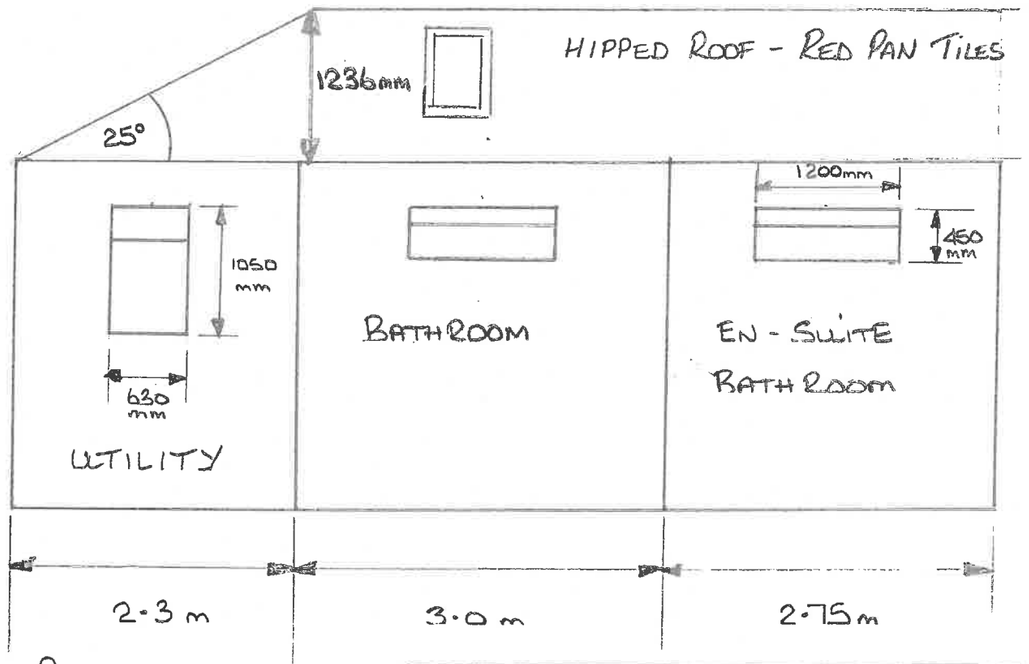

PROPOSED SIDE ELEVATION

12 BURDON ROAD CLEADON SR6 7RU
SINGLE STOREY REAR EXTENSION

DATE:- 28/12/2023 SCALE 1:50

DRAWN BY:- MR. K. BONAK
TEL:- 07570195891